



Little Crow

Solar Park

Little Crow Solar Park, Scunthorpe

NORTH LINCOLNSHIRE HER ARCHAEOLOGICAL MONUMENT DATA
























Revision:
APFP Reg:
PINS Reference:

Submission
5(2)(m)
EN010101

Author:
Date:

Pegasus Group
November 2020

Legend

-  Area Excluded From Order Limits
-  Order Limits
-  Study Area
-  Undated Point
-  Undated Polygon
-  Modern Point
-  Modern Polygon
-  Post-medieval to Modern Point
-  Post-medieval to Modern Polygon
-  Post-medieval Point
-  Post-medieval Polygon
-  Medieval to Post-medieval Polygon
-  Medieval Point
-  Medieval Polygon
-  Roman Point
-  Roman Polygon
-  Prehistoric to Roman Point
-  Prehistoric to Roman Line
-  Prehistoric Point
-  Prehistoric Polygon
-  Ridge & Furrow orientation_polyline
-  Cropmarks_polyline
-  Approximate extent of Gokewell earthworks survey

All monument references correlate with the data provided at ES Appendix 8.1.
 DOCUMENT REFERENCE NUMBER: 2.6 LC DRW
 APFP Reg: 5(2)(m)

North Lincolnshire HER Archaeological Monument Data

Little Crow Solar Park,
North Lincolnshire

Client: INRG Solar (Little Crow) Ltd
 DRWG No: P17-0718 Sheet No: - REV:-
 Drawn by: RG/DL/RGO Approved by: GS
 Date: 25/11/2020
 Scale: 1:15,250 @ A3

